







NOTES

- 1 ALL LEVELS ARE IN METRES RELATIVE TO ORDNANCE DATUM NEWLYN UNLESS NOTED OTHERWISE
- 2 ALL DIMENSIONS ARE IN MILLIMETRES
- 3 TOE = TOE OF SHINGLE RECHARGE  
CREST = CREST OF SHINGLE RECHARGE

KEY

-  POSSIBLE COMPOUND AREAS TO BE AGREED WITH LAND OWNERS
-  ACCESS ROUTES
-  EXISTING GROYNES TO BE DEMOLISHED
-  SITE OF APPLICATION
-  LAND REQUIRED FOR PERMANENT WORKS
-  LAND REQUIRED TEMPORARILY FOR CONSTRUCTION



**NOT FOR CONSTRUCTION**

P2	JUNE '10	ADDITIONAL STRUCTURES AND COMPOUND	DLM	EAJ	MJN
P1	MAY '10	FOR PLANNING	DLM	EAJ	MJN
REV	DATE	DESCRIPTION	BY	CHK	APP

REVISIONS



PROJECT  
**BORTH COASTAL PROTECTION SCHEME -PHASE 1**

TITLE  
**GENERAL INFORMATION WITH SITE LIMITS AND DEMOLITION**

HASKONING UK LTD  
COASTAL AND RIVERS DIVISION



**ROYAL HASKONING**

Registered Office: Ebbw Vale, South Wales, NP23 5SD  
 Tel: +44 (0)1753 334455  
 Fax: +44 (0)1753 262243  
 Email: info@petroborough.royalhaskoning.com  
 Website: www.royalhaskoning.com

DRAWN	DLM	CHECKED	EAJ	PASSED	MJN
DATE	MAY 10	CLIENT'S REF.			
SCALE AT A1	1:5000 UNO	AUTOCAD REF.	9V5090/9003.dwg		

DRAWING No.	<b>9V5090/9003</b>	REVISION	<b>P2</b>
-------------	--------------------	----------	-----------